






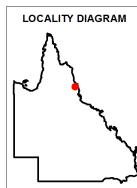


Vegetation Management Pre-clear Regional Ecosystem Map

Legend

-  Selected Lot and Plan
-  Pre-clearing area containing Endangered RE
-  Pre-clearing area containing Of Concern RE
-  Pre-clearing area that is a Least Concern RE
-  Water
-  Road Names
-  Other land parcel boundaries



This product is projected into:
 GDA 1994 MGA Zone 55

Disclaimer:

While every care is taken to ensure the accuracy of this product, the Department of Resources makes no representations or warranties about its accuracy, reliability, completeness, or suitability for any particular purpose and disclaims all responsibility and all liability (including without limitation, liability or negligence) for all expenses, losses and damages (including indirect or consequential damage) and costs which you might incur as a result of the product being inaccurate or incomplete in any way and for any reason.

Pre-clearing regional ecosystem line-work reproduced at a scale greater than 1:100,000, except in designated areas, should be used as a guide only.

Digital data for the Pre-clearing regional ecosystem map is available from the Queensland Spatial Portal at <http://www.information.qld.gov.au/>

Land parcel boundaries shown are provided as a locational aid only.

